















Legend

-  EIAR Boundary
-  Wind Turbine Locations
-  Turbine Hardstands
-  Proposed Borrow Pit
-  Permanent Met Mast
-  Onsite Substation
-  Existing Site Access Roads
-  Proposed Site Access Roads
-  Peat & Spoil Management
-  BEMP Areas
-  Temporary Construction Compounds
-  110kV Cabling Route

0 0.25 0.5 1 Kilometers

Client
 Carraigín Power Ltd

Project
 Carrigeen Renewable Energy Development

Title
 Wind Farm Site Layout



© COPYRIGHT OF
 JENNINGS O'DONOVAN AND PARTNERS LIMITED
 FINISKLIN Tel (+353) 719 161 416
 SLIGO Email: info@jodireland.com
 IRELAND www.jodireland.com

 @JOD_Sligo  Jennings O'Donovan & Partners  Jennings O'Donovan

Date	11/02/2026	Revision	1	Job No.	6575
Scale	1:25,000 (A3)	Stage	EIAR	Figure	1.2
Drawing	KF	Checked	CG	Approved	CG